



BRITISH
COLUMBIA
The Best Place on Earth



Why Open Data is Not Enough

A Personal Perspective

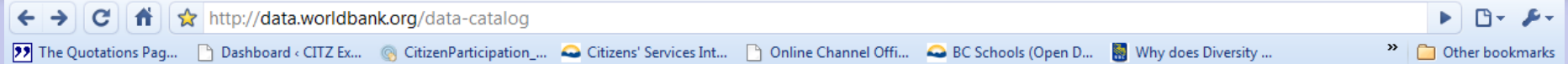
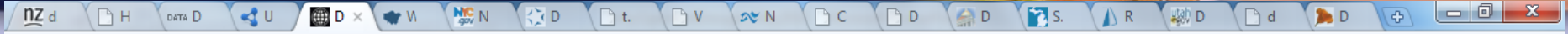
Prepared for URISA BC Open Data Workshop

May 20, 2010



BRITISH COLUMBIA

The Best Place on Earth



THE WORLD BANK
Working for a World Free of Poverty

English Español Français Русский العربية 中文

- ABOUT
- DATA**
- RESEARCH
- LEARNING
- NEWS
- PROJECTS & OPERATIONS
- PUBLICATIONS
- COUNTRIES
- TOPICS

Data

- Countries
- Topics
- Indicators
- Data Catalog**
- News
- About
- For Developers
- Products

This page in English | Español | Français | العربية

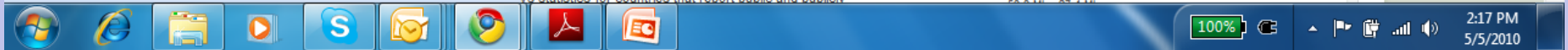
Data Catalog

The World Bank's Open Data initiative is intended to provide all users with access to World Bank data. The data catalog is a listing of available World Bank data sources. This listing will continue to be updated as additional data resources are added. These resources include databases, pre-formatted tables and reports. Each of the listings includes a description of the data source and a direct link to that source. Where possible, the databases are linked directly to a selection screen to allow users to select the countries, indicators, and years they would like to search. Those search results can be exported in different formats. Users can also choose to download the entire database directly from the catalog.

- Databases**
- Tables

Download Formats

Data Sets	About the Data	Get Data	excel	csv	xml	sdmx	API	other
World Development Indicators	World Development Indicators database is the primary World Bank database for development data from officially-recognized international sources. ... more	DATABANK						
Global Development Finance	Global Development Finance database provides external debt and vs statistics for countries that report public and publicly	DATABANK						





BRITISH COLUMBIA

The Best Place on Earth

Government Public Sector | Key Issues for Governme... | DATA Data.gov

http://www.data.gov/

The Quotations Pag... | Dashboard < CITZ Ex... | CitizenParticipation_... | Citizens' Services Int... | Online Channel Offi... | BC Schools (Open D... | Why does Diversity ...

WEDNESDAY, MAY 05, 2010
AN OFFICIAL WEB SITE OF THE UNITED STATES GOVERNMENT

Text A+ A- A

DATA.GOV

Share | Facebook | Twitter | RSS

- HOME
- OPEN GOVERNMENT
- FEDERAL
- STATE/LOCAL/TRIBAL
- SUGGEST DATASETS
- DIALOGUE
- METRICS
- FAQ
- ABOUT

DISCOVER. PARTICIPATE. ENGAGE.

View the DATA.GOV catalogs:



RAW DATA CATALOG



TOOL CATALOG



GEODATA CATALOG



Licenses & Permits

The Licenses & Permits dataset provides a collection of links to Federal, state and local licenses, permits and registrations that small businesses need to operate.

View more +



Welcome to Data.gov

The purpose of Data.gov is to increase public access to high value, machine readable datasets generated by the Executive Branch of the Federal Government. Although the initial launch of Data.gov provides a limited portion of the rich variety of Federal datasets presently available, we invite you to actively **participate** in shaping the future of Data.gov by suggesting additional datasets and site enhancements to provide seamless access and use of your Federal data. Visit today with us, but come back often. With your help, Data.gov will continue to grow and change in the weeks, months, and years ahead. For more information, view our **How to Use Data.gov** guide.

 SEARCH ADVANCED SEARCH

★ New Integrated Search

Data.gov has partnered with **Search.U.S.A.gov** to optimize our website and to take advantage of their search capabilities. You may now search across all three of **Data.gov catalogs** and find results easier, faster, and with more relevance.

Windows taskbar with icons for Internet Explorer, Firefox, Chrome, and other applications. System tray shows 100% battery, network, and time: 1:19 PM 5/5/2010.



BRITISH COLUMBIA

The Best Place on Earth



Home Page | @Work x https://seuresveys.go... x DATA Data.gov x Unlocking innovation | d... x

http://data.gov.uk/

The Quotations Pag... Dashboard < CITZ Ex... CitizenParticipation... Citizens' Services Int... Online Channel Offi... BC Schools (Open D... Why does Diversity ... Other bookmarks

HM Government

data.gov.uk

BETA

Home Blog Data SPARQL Apps Ideas Forum Wiki Resources About

Unlocking innovation

Working with UK Public Sector information and data



Advised by Sir Tim Berners-Lee and Professor Nigel Shadbolt and others, government is opening up data for reuse. This site seeks to give a way into the wealth of government data and is under constant development. We want to work with you to make it better.

We're very aware that there are more people like you outside of government who have the skills and abilities to make wonderful things out of public data. These are our first steps in building a collaborative relationship with you.

Latest news:

- Read about our latest [site changes](#)
- find out how the [data.gov.uk](#) team has been getting involved with the community
- listen to a [Podcast on setting up data.gov.uk](#)

Search Data

Browse for Data

Subscribe by [RSS](#)

Community
Log in / Sign up

Local Data Panel

What is the Semantic Web?

Combining different data sources has never been easy but the Semantic Web will enable data to be joined easily across boundaries.

[Read more](#)

Windows taskbar with icons for Internet Explorer, Firefox, File Explorer, Windows Media Center, Skype, Mail, Chrome, Adobe Reader, and PowerPoint. System tray shows 100% battery, network, and volume icons. Date and time: 1:25 PM 5/5/2010.



BRITISH COLUMBIA

The Best Place on Earth



data.australia.gov.au

your connection with government **BETA**

 SEARCH

Welcome

data.australia.gov.au is the home of Australian government public information datasets. We encourage you to make government information even more useful by mashing-up the data to create something new and exciting! Make sure you pay attention to the licence attached to the datasets you are interested in using. Each licence should make clear what you can and can't do with the data. If you're unsure, please contact the contributing agency.



[Start browsing the collection.](#)

Browse Data by Category

- > [Business](#) (3)
- > [Communication](#) (1)
- > [Community](#) (25)
- > [Culture](#) (5)
- > [Education](#) (8)
- > [Emergencies](#) (9)
- > [Employment](#) (1)
- > [Finance](#) (1)
- > [Information & Communications Technologies](#) (2)
- > [Law](#) (9)
- > [Measurement](#) (8)
- > [Planning](#) (3)
- > [Politics](#) (2)

Recently-Added Datasets

- > [National Public Toilet Map](#)
- > [Australia Council Funded Arts Organisations 2009](#)
- > [National Parks and Asset Locations \(South Australia\)](#)
- > [NSW Rural Fire Service – Current Incidents](#)
- > [NSW Rural Fire Service – Major Updates](#)
- > [Frog Atlas – SA](#)
- > [Solar Report \(VIC\)](#)



BRITISH COLUMBIA

The Best Place on Earth

[Skip to content]

data.govt.nz

Kāwanatanga o Aotearoa
New Zealand Government

Data

Search New Zealand Government data

SEARCH >>

Home

Browse

Add Dataset

Discussion

Contact Us

BETA

Government datasets online

data.govt.nz is a directory of New Zealand government datasets. For more info, see [About this site](#) and Internal Affairs Minister Nathan Guy's [media release](#).

NEW [Take our user survey.](#)

Official Statistics are produced by government departments to provide information for government and government departments, local government, businesses and the general public. Find official statistics on [Statistics New Zealand's site](#), [Statisphere](#), [data.govt](#) and on government departments' websites. [More about official statistics.](#)

Search, [browse](#), or [add a dataset record](#).

Recently added datasets

- [Historical Public Service staffing information](#) State Services Commission (30 April 2010)
- [Highway information feed](#) New Zealand Transport Agency (26 April 2010)
- [Traffic Webcams API](#) New Zealand Transport Agency (26 April 2010)
- [Traffic bulletins](#) New Zealand Transport Agency (26 April 2010)
- [International students enrolled in tertiary education](#) Ministry of Education (22 April 2010)

[See all government datasets >>](#)

- > Agriculture, forestry and fisheries
- > Arts, culture and heritage
- > Building, construction and housing
- > Commerce, trade and industry
- > Education
- > Employment
- > Energy
- > Environment and conservation
- > Fiscal, tax and economics
- > Health
- > Infrastructure
- > Justice
- > Land
- > Local and regional government
- > Māori and Pasifika
- > Migration
- > Population and society
- > Science and research
- > State sector performance
- > Tourism
- > Transport

Join the open data discussion

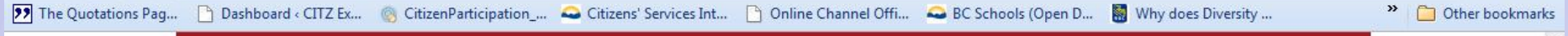
Tell us about:

- > **your priorities:** which unreleased government datasets you'd most like to see made available
- > **this site:** suggest a feature or enhancement

[Have your say](#) [Follow us on twitter](#)



**BRITISH
COLUMBIA**
The Best Place on Earth



london.gov.uk

london datastore Search Datastore → RSS feeds

Datastore

- Datasets A-Z
- Categories
- Keywords
- Search Datasets
- Request Dataset
- Popular Suggestions
- Latest Suggestions
- Blog
- Inspirational Uses
- Useful Links
- 4iP Developers' Fund
- About
- FAQs

**A first step towards
freeing London's data**

Visualisation by [ITO World](#) using London Transport data

Welcome to the London Datastore

This is where we'll be releasing all of the Greater London Authority's data for all Londoners to see and use free of charge.

Releasing GLA data is just the beginning though and we'll be using our connections and influence to request and cajole other public sector organisations into following suit.

[Join the conversation](#) and give us your thoughts and feedback – we want to make this site work for you.

Share with

- facebook
- del.icio.us
- Digg
- Twitter
- StumbleUpon

Latest blog entry

Visualisation for Everyone





BRITISH COLUMBIA

The Best Place on Earth

Data Catalog



For years the District of Columbia has provided public access to city operational data through the Internet. Now the District provides citizens with the access to 431 datasets from multiple agencies, a catalyst ensuring agencies operate as more responsive, better performing organizations. Use the data catalog below to subscribe to a live data feed in Atom format and access data in XML, Text/CSV, KML or ESRI Shapefile formats. Please note that by accessing the data catalog and feeds, you agree to our [Terms of Use](#). Please read before accessing the data. All data visualizations on maps should be considered approximate. The visualizations provided by this application include only records that can be mapped. If you have any questions or comments about the DC Data Catalog, please contact us at citydw@dc.gov. Visit [DC FOIA page](#) for information on FOIA requests.

New design & features coming soon!

Subscribe to [Data Catalog News](#) feed to get updates. For Developers, we provide the [Data Catalog Description](#) and [Data Catalog Updates](#)

For more information on government operations and performance monitoring visit the [CapStat](#) website or view [Summary Reports](#).

Create Your Own Visualizations using DC datasets

Free websites such as [Swivel](#) and [Many Eyes](#) allow users to create and share a variety of data visualizations. Below are the links to some interactive graphs and charts created based on DC datasets. You can create your own visualization using already uploaded datasets or slice and dice data the way no one did before. Please email us at citydw@dc.gov if you want your visualization to be featured on this page.

- [2009 Service Requests](#)
- [Building Permits Paid Fees](#)
- [Assessment Roll](#)
- [Recent Crimes in DC](#)
- [Crime Statistics by Offence Type](#)
- [Crime Statistics by Police District](#)
- [Crimes - tag cloud](#)

To learn more about these visualization tools, [click here](#).

Popular Downloads

- [CJIS Juvenile Arrests and Charges 2009](#)
- [CJIS Juvenile Arrests and Charges 2008](#)
- [Crime incidents \(ASAP\) 2010](#)
- [Crime incidents \(ASAP\) 2009](#)
- [Crime incidents \(ASAP\) 2008](#)
- [Crime incidents \(ASAP\) 2007](#)
- [Crime incidents \(ASAP\) 2006](#)
- [Purchase Orders 2010](#)
- [Purchase Orders 2009](#)
- [Purchase Orders 2008](#)
- [Purchase Orders 2004-2007](#)
- [Public Space Permits 2008](#)
- [Public Space Permits 2004-2007](#)
- [ITSA Current Awarded Engagements](#)
- [Purchase Card Transactions](#)
- [ITSA Current Open Requirements](#)

Custom Downloads

- [311 Service Requests](#)
- [Building Permits](#)
- [CJIS Juvenile Arrests and Charges](#)
- [Completed Construction Projects 2010](#)
- [Crime incidents \(ASAP\)](#)

Live Data Feeds

- [311 Service Requests](#)
- [CJIS Juvenile Arrests and Charges](#)
- [Completed Construction Projects 2010](#)
- [Crime incidents \(ASAP\)](#)
- [Current Construction Projects](#)
- [ITSA Current Awarded Engagements](#)
- [ITSA Current Open Requirements](#)
- [Public Space Permits](#)
- [Purchase Orders](#)
- [Registered Property](#)
- [Registered Vacant Property](#)

Get updates in other formats...

See it on Google Maps

- [311 Service Requests](#)
- [Building Permits](#)
- [CBEs active in ITSA Program](#)
- [Completed Construction Projects 2007](#)
- [Completed Construction Projects 2008](#)
- [Completed Construction Projects 2009](#)
- [Completed Construction Projects 2010](#)
- [Crime incidents \(ASAP\)](#)
- [Current Construction Projects](#)

Disclaimer...

Text / CSV: Use this format for easy access to the data. Text/CSV files could be opened by most desktop spreadsheet applications (e.g. MS Excel).

Atom feed: Better suited for consumption by automated programs capable of handling Atom files. Allows subscription to data feed for continuous updates. [Learn more about Atom](#). We support [GeoRSS](#) extension which includes location as part of a feed.

XML: Better suited for consumption by automated programs capable of handling raw XML files.

ESRI: Used for consumption by ESRI-compatible mapping applications. Most datasets in ESRI format are updated on a monthly or quarterly basis as they are not "operational" in nature.

KML: Used to display geospatial



BRITISH COLUMBIA

The Best Place on Earth



CA.gov State of California

Skip to: [Content](#) | [Footer](#) | [Accessibility](#) | [Español](#)

Search California GO

- Home
- Business
- Education
- Employment
- Health
- Home & Family
- Tourism & Recreation
- About CA

Alerts | Data | Mobile | Multimedia | RSS | Government Links |

Popular Links

- > [Online Services](#)
- > [MultiMedia](#)
- > [Grants](#)
- > [Kids Corner](#)
- > [Maps](#)
- > [Megan's Law](#)
- > [Parks](#)
- > [Small Business](#)
- > [State Jobs](#)
- > [Unemployment & Disability](#)

Related Links

- > [Digital Library Collection](#)
- > [Facebook](#)
- > [Gadgets/Widgets](#)
- > [Government TV](#)
- > [RSS](#)
- > [Twitter](#)

[Home](#) >> [Data](#)

Data

Access raw State data files, databases, geographic data, and other data sources. Raw State data files can be reused by citizens and organizations for their own web applications and mashups.

Looking for more data? If there are additional datasets that you would like to see included on this site, please [contact](#) us.

Show us your apps! If you have an application or mashup you created using CA.gov data, we would like to hear from you. We would like to feature examples on our website. Please [contact](#) us.

State Data Files

CSV, XLS, KML, TXT, and XML formats.

[View](#)

State Databases

Query various databases data.

[View](#)

Geographic Data

Map resources, charts, and graphs.

[View](#)

Other Data Sources

Local, federal, and other data.

[View](#)

Top Downloads

- >> [Demographics](#)
- >> [Health Statistics](#)
- >> [State Contracts](#)
- >> [Traffic Records](#)
- >> [Travel & Tourism](#)
- >> [Twitter Feeds](#)

[Back to Top](#) | [Help](#) | [Contact Us](#) | [Survey](#) | [Site Map](#) | [Get Adobe Reader](#) | [Awards](#)

[Conditions of Use](#) | [Privacy Policy](#)
Copyright © 2009 State of California



BRITISH COLUMBIA

The Best Place on Earth



Browser tabs: data.govt.n... | House and ... | DATA Data.gov | Unlocking i... | Official gov... | Data Catalog | Data - Mass... | data.australi... | Data - State ...

Address bar: <http://www.mass.gov/?pageID=mg2agencylanding&L=4&L0=Home&L1=State+Government&L2=About+State+Government&L3=Data&sid=massgov>

Bookmarks: The Quotations Pag... | Dashboard < CITZ Ex... | CitizenParticipation_... | Citizens' Services Int... | Online Channel Offi... | BC Schools (Open D... | Why does Diversity ... | Other bookmarks

The Official Website of the Commonwealth of Massachusetts



State Agencies | State Online Services

A - Z Subject Index

- Mass.Gov Home
- For Residents
- For Businesses
- For Visitors
- For Government

KEY AGENCIES

- [Office of the Governor](#)
- [Information Technology Division \(ITD\)](#)
- [Executive Office of Transportation](#)
- [Office of the State Comptrollers](#)

INITIATIVES

- [Technology Blog](#)
- [Open Data Initiative](#)
- [IT Strategic Plan](#)


KEY RESOURCES

- [White House Open Government initiative](#)
- [Data.Gov](#)
- [State and Local Data Resources](#)

Home > State Government > About State Government >

Data

Open Data Initiative



The purpose of Mass.Gov/Data is to increase public awareness and access to data and information created by and available from Commonwealth agencies.

Data Catalog

An inventory of Massachusetts public data available for download.

SEARCH

Connect with us online



NEWS & UPDATES

- [Linking the Commonwealth's data](#)
- [EHSResults: Initiative for increased transparency in State Government](#)
- [ESB-based development](#)
- [What are integration services?](#)
- [More...](#)
- [Subscribe](#) | [Learn more](#)

PUBLICATIONS

[Guidance for Opening the](#)

Windows taskbar: Start button, Internet Explorer, Firefox, VLC, Skype, Mail, Chrome, Adobe Reader, PowerPoint, System tray (100% battery, network, volume), Date/Time: 1:50 PM 5/5/2010



BRITISH COLUMBIA

The Best Place on Earth



SEARCH: enter search terms here GO May 5, 2010 LOG IN

Popular Searches: otis, unemployment, lottery, taxes, uia or go to advanced search

- Home
- About Michigan
- Business & Economy
- Education & Children
- Resources & Environment
- Health & Services
- Michigan Government
- Safety & Security
- PURE MICHIGAN Travel & Recreation

Printer Friendly Text Version A+ Text Size Share

About Michigan

- Census 2010
- Michigan Data Store
- All Data Files
- Facts & Symbols
- History
- Just for Kids
- Read About Michigan
- Michigan Galleries
- Frequently Asked Questions
- Online Services
- Websites

State of Michigan Data

The purpose of Michigan Data is to increase public awareness and access to data and information created by and available from state of Michigan agencies. The data is in machine readable form to allow users of the site to do their own analysis with the data, including mashups.

We invite you to participate in shaping the future of Michigan Data by [suggesting additional datasets and site enhancements](#). This site will evolve as we learn more about what it is you are looking for, what kind of analyses you are interested in and how you prefer to communicate with us.

For additional information about Michigan, including government operations, visit our Transparency, Accountability and Performance Portfolio. In addition to demographic and geographic databases, information includes [state spending and accountability](#), the status of the [recovery and reinvestment plan](#) and assistance with expanding participation in government ([e-Citizens](#)).

State Data Sources



BRITISH COLUMBIA

The Best Place on Earth

Browser tabs: nz data.go... x House ... x DATA Data.gov x Unlocki... x Official ... x Data Ca... x Data - ... x SOM - ... x RI.gov : ... x data.au... x Data - S... x

Address bar: http://www.ri.gov/data/ RI.gov : Rhode Island Government : Open Data

Bookmarks: The Quotations Pag... Dashboard < CITZ Ex... CitizenParticipation... Citizens' Services Int... Online Channel Offi... BC Schools (Open D... Why does Diversity ... Other bookmarks



Search Rhode Island Government

Search

Text Only | Wireless | High Contrast



- Recursos en Español
- Phone Book
- AskRI online
- Traffic Updates
- Phone Help
- A-Z Guide
- Help

Share A-A+ Print

Home

Home > Open Data

- Services & Forms
- Agencies & Officials
- For Business
- Resident Resources
- Visitors & Culture
- Information & Data
- Cities & Towns

Open Data

Democratizing Rhode Island Data

Hello.

The RI.gov portal team is committed to making RI.gov links, as well as many other data sets available to the general public. We invite you to browse the data sets below and create something! Please share with us what you create by [E-Mail](#).

Portal XML

The entire RI.gov links database is accessible as XML via a simple URL query. For example:

<http://www.ri.gov/links/?tags=online+service&ret=xml>

returns all links associated with online services.

To use, simply browse through the tagged links pages to find the tags or combination of tags you wish to use, then create the URL using the scheme listed above.

To combine multiple tags, combine using the following URL scheme:

<http://www.ri.gov/links/?tags=online+service%2C+business&ret=xml>

This example combines the link tags Online Service and Business to return XML for links tagged with both.

[Complete Tag List](#)

State Data Resources & Groups

Mashable City

Providence, RI

Mashable City is an open community project, aimed at turning Providence, RI into the most mashup-friendly place on earth. [Visit »](#)

RI NEXUS

Connecting Rhode Island's Info-Tech & Digital Media Community [Visit »](#)

Federal Data Resources

DATA.GOV

Windows taskbar: Start button, Internet Explorer, Firefox, Chrome, Adobe Reader, etc. System tray: 100% battery, network, volume, date/time: 1:56 PM 5/5/2010



BRITISH COLUMBIA

The Best Place on Earth



THE OFFICIAL WEBSITE FOR THE STATE OF UTAH

Subscribers | 24/7 Help | Font Size: A A A

GOVERNMENT RESIDENTS VISITORS BUSINESS EMPLOYMENT EDUCATION ABOUT ONLINE SERVICES



DATA



RELATED LINKS & RESOURCES

Home > Data

retweet



State Data Files

Download and mashup using state data in CSV, KML and XLS formats.

[View State Data Files](#)



State Data Sources

Larger sources of state data which allow you to access, query and download in dozens of categories.

[View State Data Sources](#)



Local Data Sources

Data.Utah.gov will help you find and access data from local government sources in Utah.

[View Local Data Sources](#)



Data Visualizations

See examples of how data can send a message or tell a story.



Geographic Data Sources

KML files can be used to create maps with popular mapping tools.



External Data Sources

Utah data is also available from external sources like the Federal

Utah Data

- [State Data Files](#)
- [State Data Sources](#)
- [Local Data Sources](#)
- [Data Visualizations](#)
- [Geographic Data Sources](#)
- [External Data Sources](#)
- [Swivel Utah Data Group](#)

Follow Data.Utah.gov

For immediate notification when new data becomes available, follow UtahData on Twitter.

More Data Sources

- [Federal Data Sources](#)
- [Other State and Local Data Sources](#)

Your Feedback

Was the information on this page helpful?

Yes No



BRITISH COLUMBIA

The Best Place on Earth



NYC gov always open

Search | Email Updates | Contact Us

Residents | Business | Visitors | Government | Office of the Mayor

NYC DataMine

Translate this Page | Email a Friend | Text Size: A A



- HOME
- ABOUT NYC DATA MINE
- DATA SETS
- FREQUENTLY ASKED QUESTIONS
- TERMS OF USE
- CONTACT NYC DATA MINE

NYC Data Mine

Welcome to the New York City Data Mine! This catalog supplies many sets of public data produced by City agencies. The data sets are available in a variety of machine-readable formats and are updated often. More data sets will be added over time to better serve the citizens of New York City.



NYC BigApps Contest
 The [BigApps](#) competition is a City of New York initiative intended to stimulate innovation in the information technology and media industries, and attract and support developer talent to

News & Updates

November 5, 2009
 The Citywide Events Calendar dataset is updated with event locations.

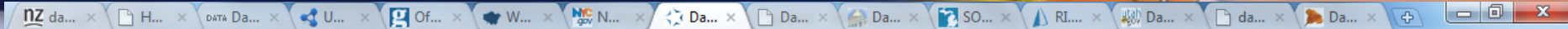
Related Topics

Data.gov
[Data.gov](#) is the Federal government's public information catalog.



BRITISH COLUMBIA

The Best Place on Earth



http://datasf.org/

The Quotations Pag... Dashboard - CITZ Ex... CitizenParticipation_... Citizens' Services Int... Online Channel Offi... BC Schools (Open D... Why does Diversity ... Other bookmarks



Register | Login

Datasets About Scorecard Contact Us App Showcase Blog Suggest Other Datasets/Apps Search.. Go


Admin & Finance Environment Geography Housing Human Services Public Safety Public Works Transportation Advanced Search

What is DataSF?

DataSF is a clearinghouse of datasets available from the City & County of San Francisco. Our goal in releasing this site is: (1) improve access to data (2) help our community create innovative apps (3) understand what datasets you'd like to see (4) get feedback on the quality of our datasets.

looking for a dataset or app that you'd like to see? <tell us>

Tag cloud



Datasets

Publicly Accessible Parking Spaces Categorized under Transportation Posted 81 days ago (http://www.sfmta.com)

Description: Publicly available off-street parking in San Francisco as of December 2009. Excludes residential and private parking Agency Name: San Francisco Municipal Transportation Agency Date Released: February 2010 Time Period: up to February 2010 Frequency: Irregular Location of dataset: Publicly Accessible Parking Spaces Format: ESRI Shapefile

Read More | 9 Comments ShareThis Tags: parking accessible

Fleet Inventory Categorized under Admin & Finance Posted 71 days ago (http://sfqsa.org)

Description: The Fleet Management Division of the General Services Agency tracks some of the City's fleet and fuel purchases. Table 1 shows the City's fleet inventory separating the information by departments and the type of vehicles. Table 2 shows the fuel dispensed by Fleet Management in the past 3 fiscal years by gallon by fuel type. Agency Name: GSA Fleet Management Division Time Period: June 2006 - January 2010 Frequency: Quarterly

http://www.datasf.org/





**BRITISH
COLUMBIA**
The Best Place on Earth



nz d... x H... x DATA D... x U... x O... x W... x N... x D... x t... x D... x D... x S... x R... x D... x d... x D... x

http://www.toronto.ca/open/catalogue.htm | toronto.ca | Open

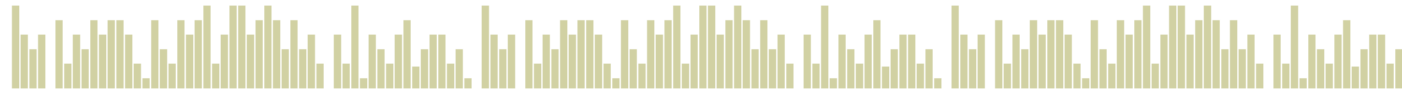
The Quotations Pag... Dashboard < CITZ Ex... CitizenParticipation... Citizens' Services Int... Online Channel Offi... BC Schools (Open D... Why does Diversity ... Other bookmarks

TORONTO

toronto.ca/open

-- building a city that thinks like the web

{beta}



- Navigation**
- Open data home
 - Data catalogue**
 - Terms of Use

Your Open Licence to the Datasets

The City of Toronto (City) now grants you a world-wide, royalty-free, non-exclusive licence to use, modify, and distribute the datasets in all current and future media and formats for any

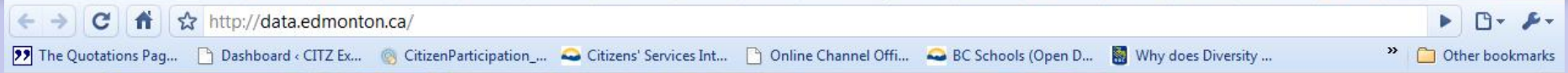
Data catalogue A B C D E F G H I J K L M N O P Q R S T U V W X Y Z

Description	Format(s)
A	
Municipal Address Points - Toronto One Address Repository Point representation for addresses within the City of Toronto.	ESRI Shapefile
Apartment Standards By law infractions against apartment buildings in the City of Toronto.	XML Feed
B	
Business Improvement Areas	ESRI Shapefile



BRITISH COLUMBIA

The Best Place on Earth



Data Catalogue

The City of Edmonton Open Data catalogue increases the accessibility of public data managed by the City. As part of an initiative to improve the accessibility, transparency, and accountability of City government, this catalogue provides access to City managed data sets in machine-readable formats.

If you would like to only show data sets in a particular category, choose one of the categories from the drop-down menu below. Click the name of the data set in the table to see further details and browse the data.

Datasets can also be queried and downloaded using a REST api, for details on this see the [Developer Guide](#).

By downloading or accessing this data, you are agreeing to be bound by the City's [Terms of Use](#) and [Legal Disclaimer](#)

The data catalogue is currently in the 'community preview' phase.

Select Category: All

All Available Data Sets

[LEGAL DISCLAIMER](#)

Name	Source	Description
2009 Census - Age and Gender	Election and Census Services	Age and Gender Population Distribution in the City of Edmonton - 2009 Census
2009 Census - Dwelling Unit Ownership	Election and Census Services	Dwelling Unit Ownership in the City of Edmonton - 2009 Census
Bus Stops	Edmonton Transit	Locations of bus stops served by ETS

Related Links

[Open Data Catalogue](#)

[Terms of Use](#)

[About the Catalogue](#)

[Developer Guide](#)

[Open Data Initiative](#)

[Feedback](#)

Open Licensing

All data on data.edmonton.ca is available under a world-wide, royalty-free and non-exclusive license. That means you can use and distribute the data in any format, and on any medium for lawful purposes. [more](#)

Attribution

Although you are not required to credit the City for each use or reproduction of the datasets, you are entitled to do so and encouraged to conspicuously announce that these datasets are publicly available from the City under





BRITISH COLUMBIA

The Best Place on Earth



Browser tabs: NZ d., H., DATA D., U., O. x, W, N. gov N., D., t., V., N. x, D., D., S., R., D., d., D.

Address bar: <http://www.nanaimo.ca/datafeeds/> Nanaimo Data Catalog

Bookmarks: The Quotations Pag..., Dashboard < CITZ Ex..., CitizenParticipation..., Citizens' Services Int..., Online Channel Offi..., BC Schools (Open D..., Why does Diversity ...



May 05
12 ° C

HOME WHAT'S NEW DIRECTORY SITEMAP

- RESIDENTS
- BUSINESS
- VISITORS
- MUNICIPAL HALL
- DEPARTMENTS
- I WANT TO...

Nanaimo ~ Quality city services through innovation

Departments

- > Building Inspection
- > Community Planning
- > Community Policing and Services
- > Current Planning
- > Economic Development
- > Engineering/Public Works
- > Finance
- > Fire Rescue
- > Human Resources
- > **Information Technology**
 - > Maps and Habitat Atlas
 - > RSS Feeds
 - > City of Nanaimo's Single Sign In Portal
- > Legislative Services
- > Parks, Recreation and Culture
- > Permits, Bylaw and Protection

Home > Departments > Information Technology > **Nanaimo Data Catalog**

Nanaimo Data Catalog

Beta

The City of Nanaimo is dedicated to providing residents with the highest possible level of service. Part of this service includes making data available to the public to allow them to make the best possible decisions, to understand the City's business, and to engage in the democratic process to the fullest extent possible.


The City has a strong history of making this data available, from building permit and business license searches, to geographic information in CityMap and Google Earth, through to fire incident reporting and more.

This page follows the strong lead of initiatives like the [DC Data Catalog](#), and [Data.Gov](#) in gathering all of the City's open data sources in a central location for ease of access by the public.

Font size: **A** A A

Related Links

Photo Album



Send us your picture

[f](#) [t](#) [su](#) | [+](#) More

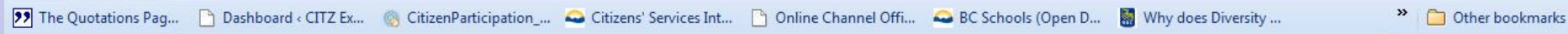

Windows taskbar: Internet Explorer, Firefox, Chrome, Adobe Reader, etc.

System tray: 100% battery, 2:08 PM, 5/5/2010



BRITISH COLUMBIA

The Best Place on Earth



Open Data Catalogue Beta v2

- City of Vancouver
- Search
- Help

- Residents
- Business
- Visitors
- Jobs with the City
- Services
- Departments
- City Projects
- Pay & Purchase Online

Open data home

Get the data

- Data catalogue
- City web feeds

About the data

- Data formats
- Data updates
- Terms of use
- Feedback



Take our survey

Which data items would you still like to see added to the City's Open Data site?

Data updates

Receive updates on developments related to this site:

- Subscribe to the RSS feed
- Subscribe to the mailing list

Connect with the Community

Community developers have created a wiki and discussion group to share application ideas and discuss datasets.

- Vancouver Open Data Wiki
- Discussion Group

Please note: These community sites are not affiliated with the City of Vancouver.

Background

- City Council Motion: Open Data, Open Standards and Open Source (PDF) 22 KB

Park polygon features

March 19, 2010

The City has just added park polygon features. Park polygon features show a filled-in green area representing the boundaries of the park. This may add significantly to the look of the map and make it easier to recognize and use.

Please feel free to provide us with feedback on this or any other aspect of the Open Data website on our feedback page. As always, your use of the data available from this site is governed by the City's Terms of Use and by downloading the data, you are agreeing to be bound by these Terms of Use.

Vancouver adds shoreline and building footprints to Open Data Catalogue





BRITISH
COLUMBIA

The Best Place on Earth



Why Open Data?



BRITISH
COLUMBIA
The Best Place on Earth

Transparency

It's our data



BRITISH
COLUMBIA
The Best Place on Earth

Trust

Authoritative Source



BRITISH
COLUMBIA
The Best Place on Earth



Empower Citizens

People doing it for themselves



BRITISH
COLUMBIA
The Best Place on Earth



Spur Entrepreneurialism

Innovation in the Private Sector



BRITISH
COLUMBIA
The Best Place on Earth

**It's just the right
thing to do**



BRITISH
COLUMBIA
The Best Place on Earth

Political Imperative: It's the only thing to do



BRITISH
COLUMBIA
The Best Place on Earth



**Can Open Data deliver on
these promises?**



BRITISH COLUMBIA

The Best Place on Earth

Google Maps Mania

19374 readers

An unofficial Google Maps blog tracking the websites, mashups and tools being influenced by Google Maps.

This blog is not sponsored by or affiliated with Google

search this blog: Search

[Ads by Google](#) [Maps Mashups](#) [Maps API Sites](#) [Mapping Mashup](#) [Map Builders](#)

Belfast Wi-Fi Hotspots on Google Maps

Thursday, May 06, 2010



As part of a university course in Interactive Multimedia Design Andrew McCrum created this Google Maps mashup showing Wi-Fi hotspots in and around Belfast, Northern Ireland.

BelFi shows the location of free and paid Wi-Fi hotspots on a Google Map. The markers are colour-coded to show which spots are free and which spots need to

Do you own a business?
Be found on Google for free

[Claim your free listing today](#)

Google places

Google.com/places Ads by Google

[twitter](#) [RSS](#)

Star Viewer Map **GOOGLE SIGHTSEEING**
WHY BOTHER SEEING THE WORLD FOR REAL?

Inside Google Maps Mania:

- [Welcome! \(Read this first\)](#)
- [Mashups Directory](#)
- [By Country](#) | [Special Features](#)



BRITISH
COLUMBIA

The Best Place on Earth



Data's nice, but
what about our BIG
problems?



BRITISH
COLUMBIA
The Best Place on Earth





BRITISH
COLUMBIA
The Best Place on Earth





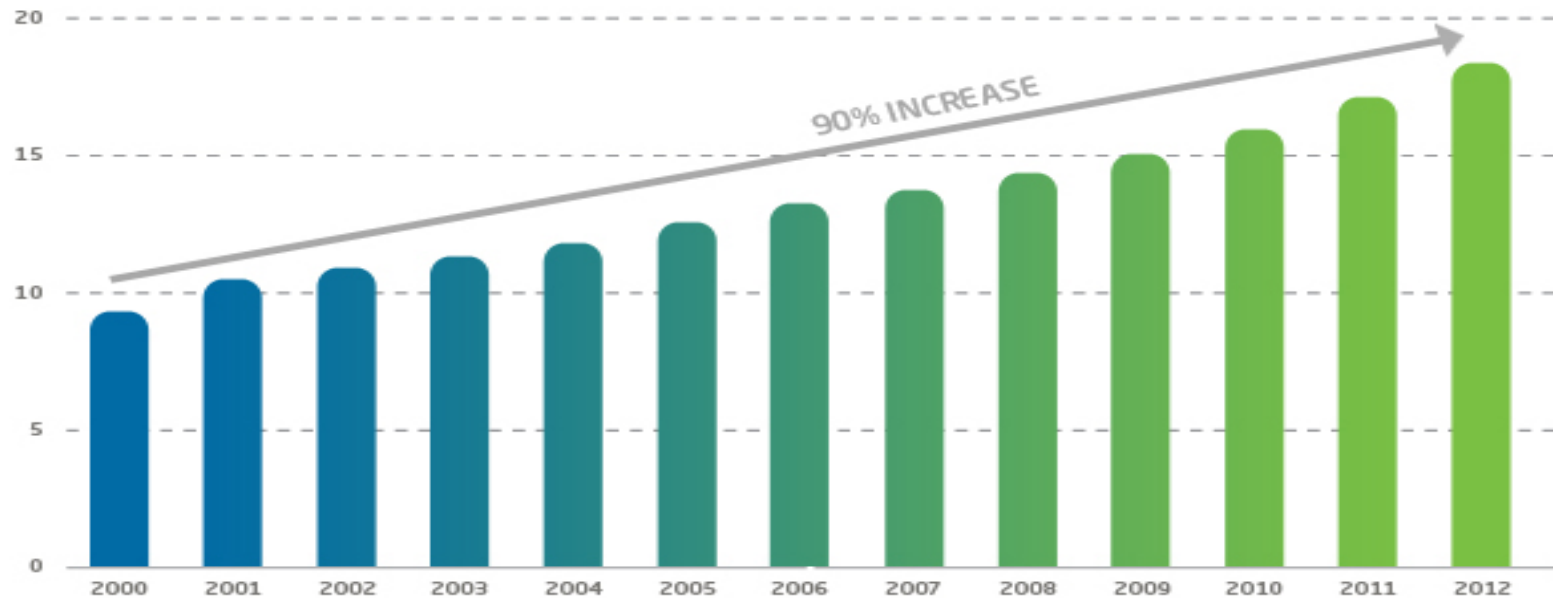
BRITISH
COLUMBIA
The Best Place on Earth



Healthcare Sustainability Challenge

B.C. Health Care Spending

\$ Billions





BRITISH
COLUMBIA

The Best Place on Earth



Healthcare Sustainability Challenge

1.2%

(% of total government spending on health care in 1947)

41%

(% of total government spending on health care in 2010)

70%

(projected % of total government spending on health care in 2017)

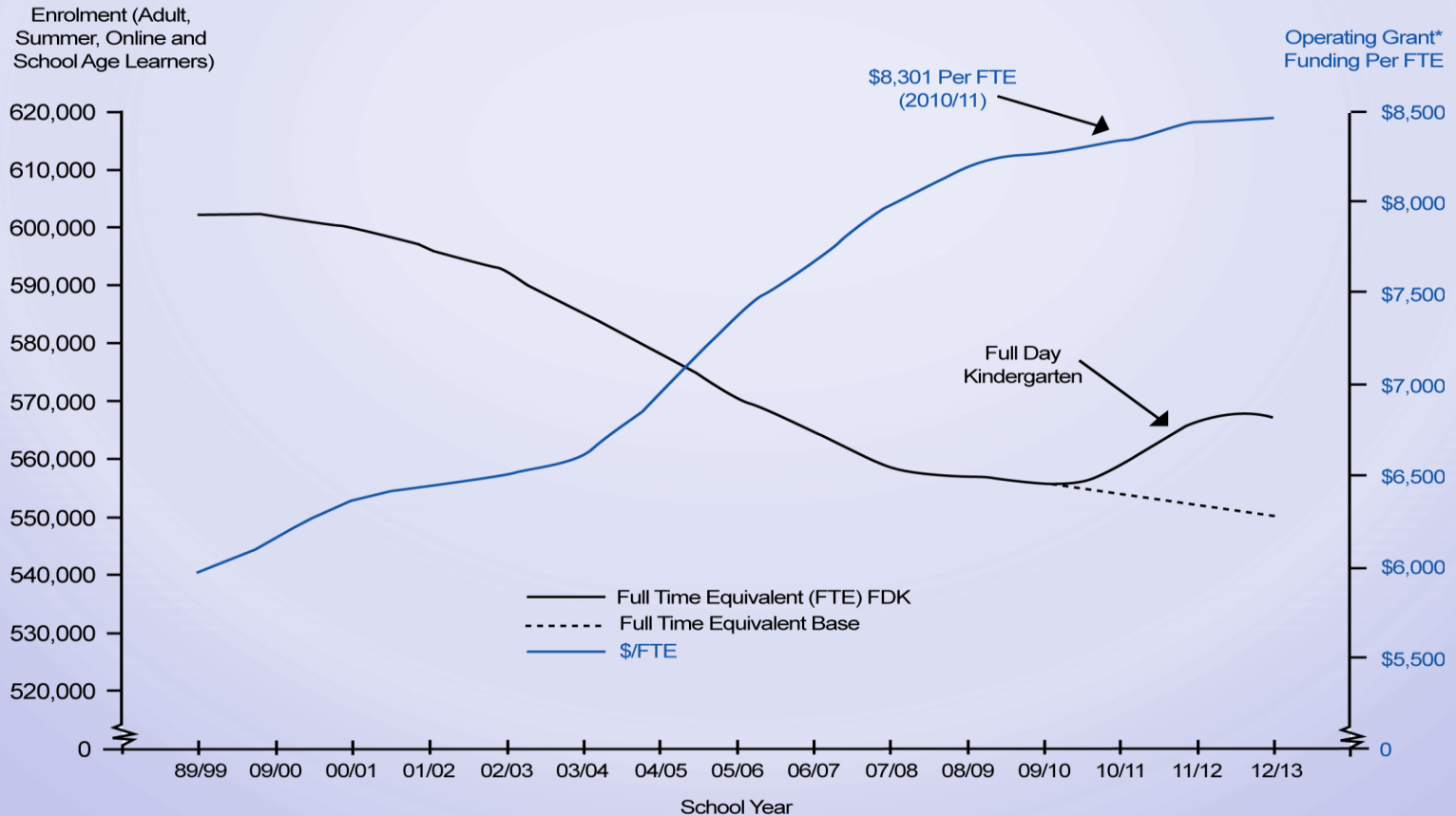


Where ideas work



Education Funding Continues to Grow

Student Enrolment and Per Pupil Funding (Public Schools)





BRITISH
COLUMBIA
The Best Place on Earth

**Is Data good
enough...**



BRITISH
COLUMBIA
The Best Place on Earth



**...when what we need is
INFORMATION?**



BRITISH COLUMBIA

The Best Place on Earth



TwitVoteUK - Twitter Bas... x

http://twitvoteuk.org.uk/

The Quotations Pag... Dashboard < CITZ Ex... CitizenParticipation... Citizens' Services Int... Online Channel Offi... BC Schools (Open D... Why does Diversity ...

Other bookmarks

TWIT VOTE UK

Home

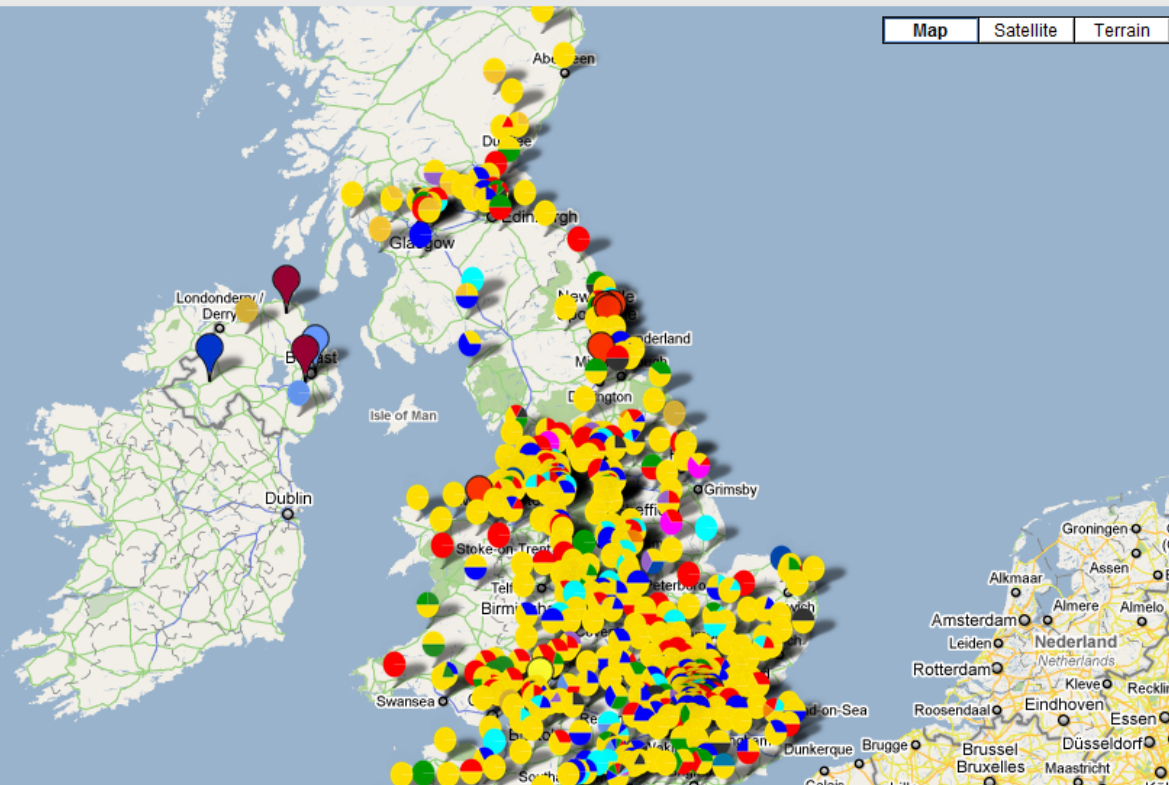
How it works

Contact

List of Parties



Map Satellite Terrain



With the 2010 general election upon us we wanted to find a 21st century way of polling people's opinions. Using Twitter and Google Maps we hope this mashup will give a detailed description of people's feelings around the country.

If you have a twitter account, you can vote using the form above. We will not retweet any information you enter in here on twitter. We do not save your postcode in anyway.

When you press submit you will be taken to twitter to authenticate your Twitter ID. This is to allow everyone only one vote just like the election. This vote can be modified once every 24hours by resubmitting it.



(4:10)

7:46 AM
5/8/2010



BRITISH
COLUMBIA
The Best Place on Earth



Browser tabs: It's Not Too Late for Oly... x Twitter x they work for you canada... x TwitVoteUK - Twitter Bas... x

Address bar: http://twitter.com/

Bookmarks: The Quotations Pag... Dashboard < CITZ Ex... CitizenParticipation... Citizens' Services Int... Online Channel Offi... BC Schools (Open D... Why does Diversity ... Other bookmarks



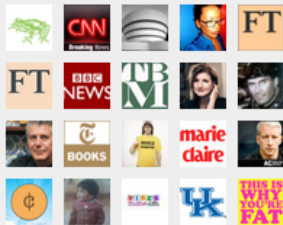
Search for a keyword or phrase...

Have an account? [Sign in](#)

Discover what's happening right now, anywhere in the world

Sri Mulyani Lakers Danny Dyer Britney Spears Spurs Miley's TRENDING TOPICS Labour Happy Star Wars D

See who's here



Friends and industry peers you know. Celebrities you watch. Businesses you frequent. Find them all on Twitter.

Top tweets [View all >](#)

- Support** A bug is affecting some Twitter clients, including Twitter for BlackBerry. We're working to fix ASAP. Thanks for your patience
2 hours ago
- ClaudeKelly** if your not creating music with other people in mind, then quit. music is not about you, its about who you can reach with it
2 hours ago
- StarbucksJobs** Starbucks seeks an MBA Summer Intern for our Digital Strategy Team. <http://jobvite.com/m?3cU...> #jobvites #job
2 hours ago
- JoshSchwartz76** Big episode of CHUCK this Monday. Christopher Lloyd, and the return of Anna Wu (Julia Ling)! The build to the finale

New to Twitter?



Twitter is a rich source of instant information. Stay updated. Keep others updated. It's a whole thing.

[Let me in >](#)

Customize Twitter by choosing who to follow. Then see tweets from those folks as soon as they're posted.

Using Twitter for a business? Check out [Twitter 101](#)

Windows taskbar: Start button, Internet Explorer, Firefox, VLC, Skype, Mail, Chrome, Documents, System tray (100% battery, network, volume), Date/Time: 12:45 PM 5/6/2010



BRITISH COLUMBIA

The Best Place on Earth

Check out [How'd They Vote?](#) and [OpenParliament.ca](#)

[mysociety](#) | [DONATE](#) | [MORE](#)



TheyWorkForYou.com
Keeping tabs on the UK's parliaments & assemblies

Search

e.g. a word, phrase or person | [More options](#)

Election Quiz – it's job interview time for your next MP!

Every few years, you get to choose who will **make our laws**, and **run our country**.

We asked individual candidates about **local and national** issues. You can explore their answers.

Enter your postcode:

e.g. OX1 3DR (don't worry about spaces or capitalisation)

Your representative

Find out about your former **MP/ MSPs/ MLAs**

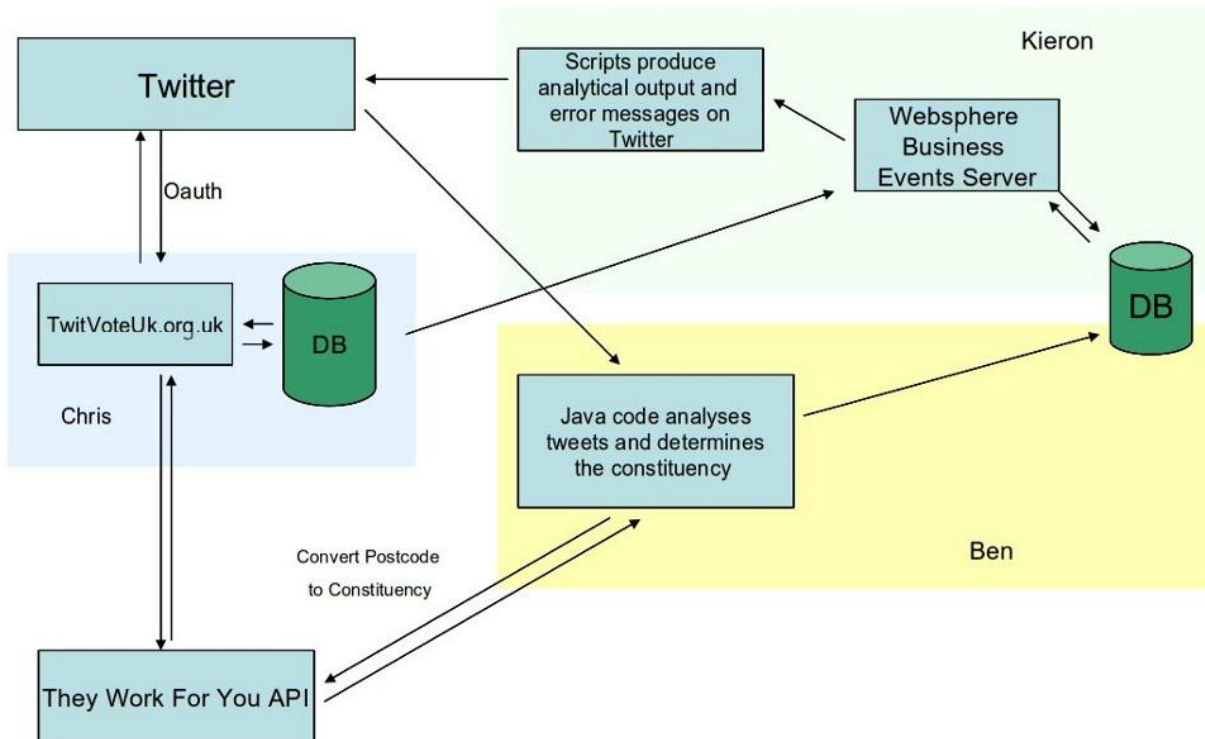
Enter your UK postcode here:

Read debates they've taken part in, see how they voted, sign up for an email alert, and more.

Search, create an alert or RSS feed

e.g. word, phrase, or person | [More options](#)

Popular searches today: [david cameron](#) [gordon brown](#) [nick clegg](#) [iran](#) [Linda Gilroy expenses](#) [george galloway](#) [glenda jackson](#) [ed balls](#) [Andrew Miller](#)





BRITISH
COLUMBIA
The Best Place on Earth



Enabled by Open Data, but **MAGIC** still required





BRITISH
COLUMBIA
The Best Place on Earth



**It may not be enough, but
it's still essential**



BRITISH
COLUMBIA
The Best Place on Earth

**Data + Analysis =
INFORMATION**



**BRITISH
COLUMBIA**
The Best Place on Earth



INFORMATION

**is what we need to
support policy and
complex decision-making**



BRITISH
COLUMBIA
The Best Place on Earth



***BUILD* COMMUNITY**
&
CONNECT
to
APPLICATIONS



BRITISH COLUMBIA

The Best Place on Earth



U.S. Securities and Exchange Commission

Filings & Forms

All companies, foreign and domestic, are required to file registration statements, periodic reports, and other forms electronically through EDGAR. Anyone can access and download this information for free. Here you'll find links to a complete list of filings available through EDGAR and instructions for searching the EDGAR database.

- [Quick EDGAR Tutorial](#)
- [Search for Company Filings](#)
- [Descriptions of SEC Forms](#)
- [SEC Forms List \(PDF versions\)](#)
- [About EDGAR](#)
- [Search EDGAR Comment Letters](#)
- [Requesting Public Documents](#)
- [EDGAR Public Dissemination Service \(PDS\)](#)
- [Filers: Preview Interactive Data Submissions](#)
- [FTP Users](#)
- [Indices](#)
- [SIC Codes](#)
- [Information for EDGAR Filers](#)

http://www.sec.gov/edgar.shtml

- About the SEC
- Filings & Forms**
- Quick EDGAR Tutorial
- Search for Filings
- Form Descriptions
- Forms List
- About EDGAR
- Search EDGAR
- Comments
- Preview Submissions
- FTP Users
- SIC Codes
- Info for EDGAR Filers
- Requesting Documents
- Regulatory Actions
- Staff Interps
- Investor Info
- News & Statements
- Litigation
- ALJ
- Information for...
- Divisions



BRITISH
COLUMBIA

The Best Place on Earth

CorpWatch API

The CorpWatch API uses automated parsers to extract the subsidiary relationship information from Exhibit 21 of companies' 10-K filings with the SEC and provides a free, well-structured interface for programs to query and process the data.

Documentation

- [About / FAQ](#)
- [API documentation and examples \(cached html version\)](#)
- [API Key Registration](#)
- [Source code for a basic example app](#)

Examples


- [CrocTail corporate subsidiary browser](#)

Downloads

- [API backend code \(parsing and processing\)](#)
- [Dump of entire API database in SQL or CSV format](#)

Contact

- support@api.corpwatch.org



A project of:



Funded by a grant from:



Developed by:

[Greg Michalec](#) and [Skye Bender-deMoll](#)



BRITISH COLUMBIA
The Best Place on Earth



Browser tabs: Pricing and Signup, Kudo... | CrocTail: information ab... | CorpWatch API | Filings & Forms

Address bar: http://croctail.corpwatch.org/#cw_1020,cw_1020,2010

Navigation: The Quotations Pag... | Dashboard < CITZ Ex... | CitizenParticipation... | Citizens' Services Int... | Online Channel Offi... | BC Schools (Open D... | Why does Diversity ...

CrocTail INFORMATION ABOUT CORPORATIONS AND THEIR SUBSIDIARIES [About](#) | [Help](#)

Search for a Company:

Name:

Country:

Region:

Sector:

- Search Results**
- [KELLOGG CO](#)
 - [CHAN KELLOGG](#)
 - [DICKSON RICHARD KELLOGG II](#)
 - [KELLOGG C C](#)
 - [KELLOGG CAPITAL GROUP LLC](#)
 - [KELLOGG CAPITAL GROUP LLC](#)
 - [KELLOGG CAPITAL MARKETS LLC](#)
 - [Kellogg Charles K](#)
 - [Kellogg David](#)
 - [KELLOGG DAVID ANDREW](#)
 - [KELLOGG DAVID L](#)
 - [KELLOGG GROUP LLC](#)
 - [Kellogg Kathleen R](#)
 - [KELLOGG KEVIN](#)

Company Profile

KELLOGG CO

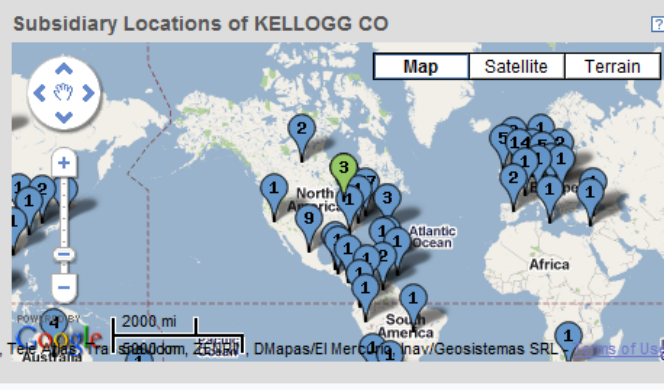
2003 2004 2005 2006 2007 2008 2009 **2010**

Location: ONE KELLOGG SQ, P O BOX 3599, BATTLE CREEK MI 49016-3599

Industry: Grain mill products : Food and kindred products

SEC Filings: [CIK 55067](#)

Source: 2010 Form 10-K [Section 21](#)



- Subsidiary Tree**
- KELLOGG CO (147)**
 - <1% Kellogg Asia Inc
 - Alimentos Kellogg SA
 - AQFTM Inc
 - Argkel Inc
 - Austin Quality Foods Inc
 - Barbara Dee Cookie Co LLC
 - BDH Inc
 - Bear Naked Inc
 - Canada Holding LLC
 - Cary Land Corp
 - Day Dawn Pty Ltd
 - Eggo Co
 - Ekstruzionniye Tekhnologii LLC
 - Famous Amos Chocolate
 - Chip Cookie Co LLC
 - Favorite Food Products

Windows taskbar showing system tray (2:26), network, volume, and date/time (2:01 PM 5/12/2010).



BRITISH COLUMBIA

The Best Place on Earth

WEDNESDAY, MAY 12, 2010
AN OFFICIAL WEB SITE OF THE UNITED STATES GOVERNMENT

Text A+ A-

DATA.GOV

Share | Facebook | Email | Star | Twitter

- HOME
- OPEN GOVERNMENT
- FEDERAL
- STATE/LOCAL/TRIBAL
- SUGGEST DATASETS
- DIALOGUE
- METRICS
- FAQ
- ABOUT

Data.gov Catalogs

Use the Data.gov catalog below to access U.S. Federal Executive Branch datasets. Click on the name of a dataset to view additional metadata for that dataset. By accessing the data catalogs, you agree to the **Data Policy**. Data.gov offers data in three ways: through the "raw" data catalog, using tools and through the geodata catalog. The "Raw" Data Catalog provides an instant download of machine readable, platform-independent datasets while the Tools Catalog provides hyperlinks which may lead to agency tools or agency web pages that allow you to mine datasets.



"RAW" DATA CATALOG

TOOL CATALOG

GEODATA CATALOG

Search tools by keywords

Search tools by single/multiple category

- All Categories
- Agriculture
- Arts, Recreation, and Travel

Search tools by single/multiple agency

- All Agencies
- Agency for Healthcare Research and Quality (HHS/AHRQ)
- Agricultural Research Service (USDA/ARS)

SEARCH

Page 1 of 4 (92 records)

1 | 2 | 3 | 4

Results per page: 25 | 50 | 100

Name (click for metadata and to rate tool)	Rating	Agency	Category	Data Extraction	Feeds	Widget
--	--------	--------	----------	-----------------	-------	--------

HUD Program Income Limits

Income limits used to determine the income eligibility of applicants for assistance under three programs authorized by the National Housing Act. These programs are the Se...

★★★★★
(1 votes)

HUD

Income, Expenditures, Poverty, and Wealth



Interactive Access To National Income and Product Accounts Tables

Current and historical GDP, GDI, and National Income and Product Accounts tables.

★★★★★
(16 votes)

DOC/BEA

Income, Expenditures, Poverty, and Wealth



Food and Drug Administration--Recalls

This feed describes all new items that are being recalled by the FDA.

★★★★★
(0 votes)

HHS/FDA

Health and Nutrition





BRITISH COLUMBIA

The Best Place on Earth



HOME SEARCH SUGGEST LISTING LOGIN



Webmashup.com
The Open Directory for Mashups & Web 2.0 APIs

API + API = Mashup,
the web as platform!

SEARCH

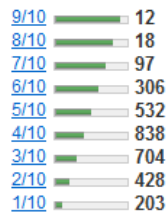
[Advanced Search](#)

HOME SEARCH NEW LISTINGS TOP LISTINGS POPULAR LISTINGS RANDOM LISTINGS SUGGEST LISTING

FEATURED

- [Facebook API](#)
- [Google Maps API](#)
- [Twitter API](#)

PAGERANKS



NEW LISTINGS

- [Bulgarian properties for sale and rent](#)
- [Search The Web - Mashup](#)
- [Plastyc API](#)
- [TargetAPI](#)
- [FurlanGo](#)

RANDOM LISTING

[Lighthouse API](#)

0-9 A B C D E F G H I J K L M N O P Q R S T U V W X Y Z

Create a Social Network, Website, Blog or Forum
...in under 2 minutes for FREE!
Create One NOW!

www.socialgo.com Ads by Google

Webmashup.com

Mashup & Web 2.0 API Directory

CATEGORIES

- Mashup APIs (1771)**
 - Advertising, Answers, Auctions, Blog Search, Blogging, Bookmarks, Calendar, Catalog, Chat, Database, Dating, Dictionary, Email, Enterprise, Events, Fax, Feeds, File Sharing, Financial, Food, Games, Goal Setting, Government, Internet, Job Search, Mapping, Media Management, Media Search, Medical, Messaging, Music, News, Office, Other, Payment, Photos, PIM, Project Management, Real Estate, Recommendations, Reference, Retail, Search, Security, Shipping, Social, Sports, Storage, Tagging, Telephony, Tools, Travel, Utility, Video, Weather, Widgets, Wiki, ...
- Mashup Examples (3128)**
 - Africa, Australia, Bars, Blog, Bookmarks, Books, Business, Calendar, Celebrity, Charts, Concerts, Crime, CRM, Dating, Education, Enterprise, Environment, Europe, Events, Finance, Flash, Fun, Games, Geocoding, Geography, Google, Government, Internet, iPhone, Jobs, Local, Lyrics, Mapping, Marketing, Messaging, Microblogging, Mobile, Movies, Music, News, Other, Photo, Real Estate, Reference, Restaurants, Running, Science, Search, Shopping, Social, Sports, Travel, Video, Visualization, Widgets, ...

TAGS

[shopping reference](#) [enterprise](#)

ACCOUNTS AREA

Username:

Password:

[LOGIN](#) [Forgot password?](#) [Register](#)

TOP LISTINGS

- [Google Maps API](#)
- [Flickr API](#)
- [Facebook API](#)
- [LinkedIn API](#)
- [Twitter API](#)

BEST RATED

- Google Maps API**
Rating: 5.000 of 5.000 (1)
★★★★★
Site: <http://code.google.com/apis/maps/index.html>
Mapping services
- Facebook API**
Rating: 5.000 of 5.000 (1)
★★★★★
Site: <http://developers.facebook.com/>
Social networking service



BRITISH COLUMBIA

The Best Place on Earth

A4CA

[Register](#)

[Submit](#)

[Contest Details](#)

[Contest Rules](#)

[Climate Change Data Catalogue](#)

[FAQ](#)

A4CA Apps 4 Climate Action



BRITISH COLUMBIA
The Best Place on Earth

Overall Best App

Over \$40,000 in cash and prizes is available in the following categories: [Mobile App](#) [Web /](#)

Design fun and innovative climate action apps using government data

The Apps for Climate Action Contest challenges Canadian software developers to raise awareness of climate change and inspire action to reduce carbon pollution by using data in new applications for the web and mobile devices.

A leader in climate action, the Government of B.C. created a public catalogue of its best climate and greenhouse gas emission data.



So, do you want to write some code to help end carbon pollution?

Here is your chance!

Step 1: Read the [Contest Rules](#), then [Register](#)

Step 2: Check out the [Climate Change Data Catalogue](#) to see the data your App can use

Step 3: Build your App and [access webinars](#) for development support

Step 4: [Submit your App](#) and show off your skills in the Apps Gallery



Share



Key Dates

- March 26:** Contest Launch (5 pm PST)
- April 21:** Contest open for submissions (9 am PST)
- July 15:** Submission deadline (5 pm PST)
- July 23:** Public voting period begins (5 pm PST)
- Aug. 20:** Public voting period ends (5 pm PST)
- Sept. 16:** Winners announced at awards ceremony

A4CA on Twitter

Tag your posts, pics, tweets & vids with #a4ca



**BRITISH
COLUMBIA**
The Best Place on Earth



Questions or Comments?

Kevin.Jardine@gov.bc.ca



BRITISH
COLUMBIA

The Best Place on Earth