

Open Data & DataBC



“Government data is
the people’s data.”

-Christy Clark Leadership
Platform, 2011



Government as a Platform



Transparency

Collaboration

Participation

Citizen-centric Services

Citizens @ the Centre

Shift 1 – Citizen Participation

This shift will move the BC Public Service to a data culture where citizens and business have **access to government data** so they can **create value** and **participate more deeply in policy discussions**

CITIZENS @ THE CENTRE: B.C. GOVERNMENT 2.0

A TRANSFORMATION AND TECHNOLOGY STRATEGY
FOR THE BC PUBLIC SERVICE

OPEN

Anyone else?



THE WORLD BANK
Working for a World Free of Poverty

English Español Français Русский عربي 中文 ▶

 GO

- HOME
- ABOUT
- DATA
- RESEARCH
- LEARNING
- NEWS
- PROJECTS & OPERATIONS
- PUBLICATIONS
- COUNTRIES
- TOPICS

Data

- By Country
- By Topic
- Indicators
- Data Catalog
- Microdata
- News
- About
- For Developers
- Products

This page in [English](#) | [Español](#) | [Français](#) | [العربية](#) | [中文](#)



Open Climate Data Meeting on January 31st

Join us at the World Bank for a discussion about AppsForClimate, and using open data to address the challenges of climate change.



THE WORLD BANK

Open Data

The Data Catalog provides download access to over 7,000 indicators from World Bank data sets.

BROWSE DATA



By Country

View profiles for over 200 countries and economies ▶

Find an indicator

GNI per capita, Atlas method (current US\$)

[Learn more about data sets ▶](#)



By Topic

See key indicators for a variety of topics ▶

Visit the new
**Education
Community**



Latest Datasets

- Chapter 7 Trustee Final Reports Summary 2011...
- Chapter 7 Trustee Final Reports CY 2011...
- EPA Administrative Enforcement Dockets
- Construction Price Indexes
- Characteristics of New Housing
- Construction Spending
- New Residential Sales
- New Residential Construction
- Manufacturing & Trade Inventories & Sales
- E-Stats

DATA AND APPS



COMMUNITIES



OPEN GOVERNMENT



data.gov.uk^{BETA}

Opening up government

What are you looking for?

Search

- Home
- Data
- Apps
- Ideas
- Forum
- Blogs
- Consultation
- Linked Data
- Resources
- About

Go

Enter your postcode to find tools and information about your local area using government data

Who does what in Whitehall?



How your money is spent



Government contracts in full



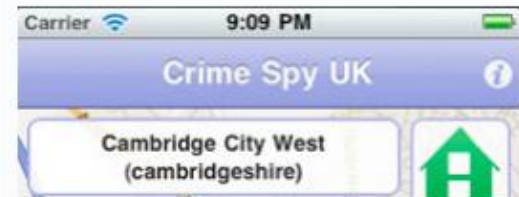
Who ministers are meeting



Business plans



Applications





Australian Government



Search our catalogue...

SEARCH

Home

Data

Catalogues

Apps

Resources

Better Practice

Suggest

About



Australian Government

Department of Finance and Deregulation

Australian Government Information Management Office

Australian Government ICT Expenditure

Data: Australian Government ICT Expenditure

This report presents data about Information and Communications Technology (ICT) use and expenditure in 2008-09 and 2009-10 by Australian Government agencies.

Featured

Data: Australian Government ICT Expenditure

Guidance: Publishing Public Sector Information

Report: Valuing PSI in Australia

Contest: Hackfest Brisbane

Data: Mental Health Services in Australia

App: 100 People

Open Data Catalogue: datacatalogs.org

Datasets

Contributing Agencies

Apps

858

110

15

Welcome

Data.gov.au provides an easy way to find, access and reuse public datasets from the Australian Government and state and territory governments. Easy access to other government data catalogues offering open data is provided through our [Catalogues](#) page.

Suggest a dataset



Submit a dataset



Submit an app



Share on



38

tweets

retweet

Новости

Июнь 7, 2011, 9:04 п.п.

Open Data Review: Russia

Американский портал [Government in The Lab](#) собирает отзывы о различных порталах об открытых данных и в частности, собирают отзывы об открытых данных в России и [OpenGovData.ru](#). Если Вы использовали данные из [OpenGovData.ru](#) и Вам есть что сказать на английском языке, предлагаю оставить свои отзывы здесь - <http://govintheLab.com/open-data-review-russia/>

Июнь 7, 2011, 9:04 п.п.

Конкурс Apps4Russia

[Apps4Russia](#) – это конкурс для разработчиков приложений и веб-сайтов по созданию проектов основанных на открытых государственных данных и использованию их для общественной пользы и большей прозрачности государства. Заявки принимаются с 30 июня по 1 октября включительно. Подведение итогов производится до 15 октября.

О Проекте

[OpenGovData.ru](#) - это некоммерческий проект посвящённый доступности информации раскрываемой государством для его граждан. Не секрет что очень часто, несмотря на требуемую законодательством и заявляемую доступность информации, на самом деле найти её сложно или же способы её публикации в сети столь неудобны что публикуемыми материалами пользоваться невозможно.

[подробнее](#)

Последние источники информации

Название	Обновлён
Данные по финансированию городских программ г. Москва Данные по финансированию городских программ доступны в формате XML на сайте портала открытого бюджета города.	Июнь 7, 2011, 9:04 п.п.
Каталог Единого государственного фонда данных о состоянии окружающей природной среды, ее загрязнении Каталог Единого государственного фонда данных о состоянии окружающей природной среды, ее загрязнении	Июнь 7, 2011, 9:04 п.п.
Подготовка научных кадров высшей квалификации в России Сборник содержит информацию о состоянии и развитии	

Сбор средств

20 дек — 31 янв

акция завершена

Begtin Ivan

Собрано **200** из **10 000 руб.**

Помощь проекту

Если Вы хотите помочь проекту, Вы можете сделать это разными способами

- Вы можете пожертвовать небольшую сумму на его развитие [здесь](#)
- или принять участие в [Wiki](#)
- написать о проекте у себя в блоге
- найти открытые данные в сети и отправить их создателю проекта [Ивану Бегтину](#)

Apps4Russia

Конкурс для разработчиков государственных проектов в России

Помочь проекту пожертвованием

Utah Data



Mobile & Social

Facebook, Twitter, YouTube & More

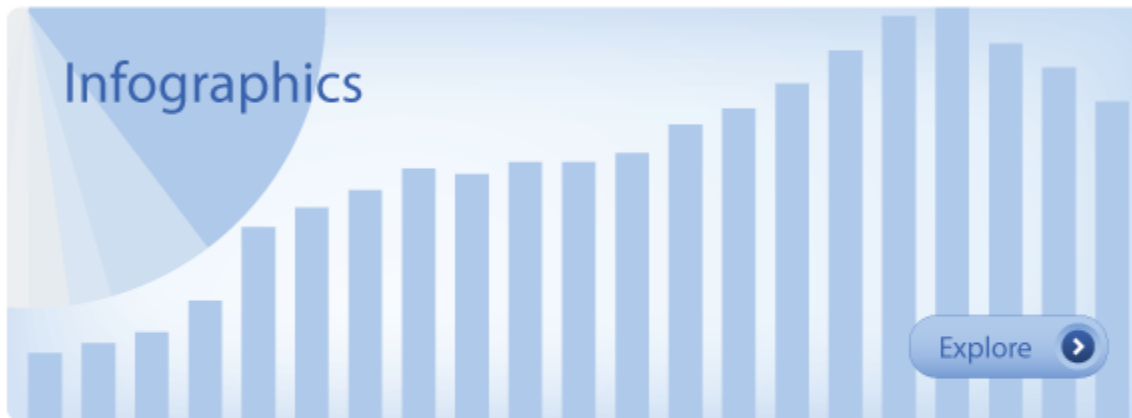


Home > Utah Data



To get text updates on Utah Data, text follow **UtahData** to 40404

Infographics



Utah State Data Files

Download and mashup using Utah state data in CSV, KML and XLS formats.



View More

Utah State Data Sources

Larger sources of Utah state data which allow you to access, query and download in dozens of categories.



View More

Local Utah Data Sources

Find and access data from local government sources in Utah.



Utah Data

- [State Data Catalog](#)
- [State Data Source Web Sites](#)
- [Local Data Source Web Sites](#)
- [Data Visualizations](#)
- [Infographics](#)
- [External Data Sources](#)

Follow Data.Utah.gov on Twitter



How to request financial transparency data: secure.utah.gov/datarequest/tr...

8 days ago · reply · retweet · favorite

For immediate notification when new data becomes available, follow UtahData on Twitter.


More Data Sources

- [Federal Data Sources](#)
- [Other State and Local Data Sources](#)



Add Your Visualization





- Data Catalog
- Frequently Asked Questions
- Terms of Use

Select Department ▼

Select Online Service ▼

Welcome to the first iteration of the City of Ann Arbor's Data Catalog website. This site is part of our ongoing commitment to enhance citizen participation and local government transparency. We are pleased to make City datasets freely available to the public in machine-readable formats.

We expect the Data Catalog site to grow over time as we add additional datasets to the catalog. Your use of the datasets available on this site is governed by the City's Terms of Use. By downloading the data, you are agreeing to these Terms of Use. When creating these datasets the City has been careful to respect privacy and security concerns.

For questions or comments concerning the City of Ann Arbor Data Catalog please contact the City's IT Director.

If you have suggestions for new datasets or enhancements to existing datasets please send your request to DataCatalog@A2gov.org.

Sign up for Data Catalog e-mail updates

Agency/Unit - Agency or service unit where the data originates.

Metadata - Data and information that is used to describe datasets.

CSV - File format that is used by spreadsheet, database, and statistical applications

Agency/Unit	Metadata	CSV	PDF	DOC	RSS/ GeoRSS	KML/ KMZ	SHP	Map
AAGIS	Building Footprints							
AAGIS	City Boundary							
AAGIS	City Owned Land							
AAGIS	DDA Boundary							
AAGIS	Floodplain							
AAGIS	Floodway							
AAGIS	Future LandUse							
AAGIS	Greenbelt Boundary							
AAGIS	Greenbelt Properties							
AAGIS	Historic Districts							
AAGIS	LandUse							
AAGIS	Map City Open							

toronto.ca/open

-- building a city that thinks like the web

Toronto Open News

311 Toronto has launched an [Open311 API](#) and is working with mobile app developers

The City of Toronto's [Open Data Licence](#), is now available (replaces the previous 'Terms of Use').

DATA eh? [Try it out.](#)

February 10, 2012

GET THE DATA

We need your help

- What matters to you?
- What data do you want to access?
- What datasets and applications would you find useful?
- What's missing from this site?

opendata@toronto.ca

Open Data Licence

Use of the [Datasets](#) made available under this [Licence](#) indicates acceptance of the terms and conditions.

Glossary & FAQ

Have a look through the Open Data [glossary](#)

We also have answers to a series of [frequently asked questions](#)

Related Initiatives

The toronto.ca web re:Brand initiative includes opening data as part of a user-centric philosophy. We encourage developers to [Join the discussion](#).

Join the discussion

- [DATA eh?](#)
- [DATA eh? Blog](#)
- [DataTO Google Group](#)
- [BuzzData](#)



Follow us on twitter
[@open_to](#)

Home > City Government > OpenGov > Open Data Catalogue



Trees - Species (Map View)

List of all trees owned and maintained by the City of Edmonton. Note - There are about 300,000 records. It may take some time to load everything.



2010 - Intersection Collision Summary (Map View)

This file contains information about all intersections in Edmonton with 25 or more collisions in 2010.



Really Grate Tree Project - Fall 2011 Samples (Map View)

This is a map isolating the 2011 Fall soil samples at the 0-15cm depth from the Really Grate Tree Project data set.



Front Yards In Bloom Awards (Map View)

All addresses that received Awards as part of the Front Yards in Bloom program.

View Types

- Datasets
- External Datasets
- Files and Documents
- Filtered Views

Search & Browse Datasets and Views

Most Relevant ▾

	Name	Popularity	Type
▼ 1.	2011 Mosquitoes Trap Data - Aedes (Female) Total Trap Count Environmental Services mosquitoes Capture results of female mosquitoes (Aedes genus) from various locations in	1,597 views	
▼ 2.	2011 Mosquitoes Trap Data Environmental Services mosquitoes Capture results of mosquitoes from various locations in Edmonton. These	1,054 views	

RESIDENTS +

BUSINESS +

VISITORS +

MUNICIPAL HALL +

DEPARTMENTS +

I WANT TO... +

Nanaimo ~ Where a sense of community is second nature

Search

Home > Departments > Information Technology > Nanaimo Data Catalogue

Font size: A A A









Nanaimo Data Catalogue

[Data Catalogue](#) | [Developers](#) | [Licence](#) | [About](#)

Search

Run Filter

Clear

IMAGE	NAME ▲	API	SHP	KML	RSS	
	<p>Addressing Addressing GIS data in various formats</p>					View More Formats
	<p>Bid Opportunities A feed of Bid Opportunities</p>					View More Formats
	<p>Bike Routes</p>					View More Formats

Open data home

Get the data

[Data catalogue](#)
[City web feeds](#)

About the data

[Data formats](#)
[Data updates](#)
[Terms of use](#)
[Feedback](#)

Google Chrome

Google Chrome does not currently support FTP download access. If you are using the Chrome browser and trying to download a dataset from the catalogue you may see the error "file not found". If this occurs please try accessing the catalog with a different browser such as Firefox or Windows Internet Explorer.

Data catalogue

[A](#) [B](#) [C](#) [D](#) [E](#) [F](#) [G](#) [H](#) [I](#) [J](#) [K](#) [L](#) [M](#) [N](#) [O](#) [P](#) [Q](#) [R](#) [S](#) [T](#) [U](#) [V](#) [W](#) [X](#) [Y](#) [Z](#)

Name & Information about Data	CSV	XLS	DWG	KML	SHP	ECW	Other Formats	*Google Maps	*Bing Map
0 - 9									
3-1-1	✓ CSV	✓ XLS							
A									
Address labels for map display			✓ DWG	✓ KML	✓ SHP				
Alleyways			✓ DWG	✓ KML	✓ SHP			G	b
Animal Inventory - Deceased Animals	✓ CSV	✓ XLS					✓XML ✓JSON		
Animal Inventory - Lost & Found	✓ CSV	✓ XLS					✓XML ✓JSON		
Animal Inventory - Register	✓ CSV	✓ XLS					✓XML ✓JSON		
Apartment recycling schedule zones			✓ DWG						
Art									
B									
Bikeways			✓ DWG	✓ KML	✓ SHP			G	b
Block numbers			✓ DWG	✓ KML	✓ SHP			G	b

[Home](#) > [City Services](#) > [Online Services](#) > [Maps & COSMOS](#) > [Download Open Data](#)

Download Open Data

This page contains links and information about Surrey's [GIS](#) datasets (aka 'spatial data') that are freely available for download in several formats. These datasets are made available under the PDDL whose summary can be found [here](#).

Explore our newly available REST endpoints to incorporate into your mobile app, mashup, or web map! Information available from our [Developer Resources](#) page.

Can't find what you're looking for? Send us an [email](#) for assistance. Follow us on [Twitter](#) to receive news about [COSMOS](#), data updates, and more.



City Services Menu

- [BUILDING & CONSTRUCTION](#)
- [CAREERS](#)
- [CEMETERY SERVICES](#)
- [DRAINAGE & ENVIRONMENT](#)
- [DRINKING WATER](#)
- [FIRE, POLICE AND EMERGENCY SERVICES](#)
- [ENGINEERING CUSTOMER SERVICES](#)
- [FILMING & FILM LOCATIONS](#)
- [GIFTS & DONATIONS - COMMUNITY WISHING WELL](#)
- [GRANTS & RESOURCES](#)
- [LAND DEVELOPMENT PROCESS](#)
- [MAKING THE CITY BEAUTIFUL](#)
- [ONLINE SERVICES](#)
 - [ARTS CENTRE THEATRE TICKETS](#)
 - [BUSINESS DIRECTORY SEARCH](#)
 - [BUSINESS LICENSE RENEWAL](#)
 - [CLAIM YOUR HOMEOWNER GRANT](#)



Property Data Parcel lots, addresses, road names, and lot dimensions for the entire City. Data is updated monthly.

[Shapefile](#) | [DWG](#) | [Select Area](#)



Planning Data Official Community Plan, Zoning Boundaries, Business Improvement Areas, ALR, and land use contracts. Updated monthly.

[Shapefile](#)

[B.C. Home](#) >**Search for Data:**

Search

[birth](#) [cancer](#) [emissions](#) [energy](#)
[fire](#) [fish](#) [health](#) [population](#) [roads](#)
[species inventory](#) [vancouver](#) [water](#)
[weather](#)

Most Popular

1. Land Ownership and Status
2. Base Mapping and Trim
3. BC Web Map Library

Latest Items

1. BC Public Libraries Systems - Locations
2. MTA - Coal Tenure (MIDA)(Theme)
3. MTA - Mineral Mining Divisions

Geographic Services

Use these services to discover, view, analyze, download and mashup spatial data. [Learn More](#)

The journey was interesting



We talked to people...

asciiville

Copyright 2009, Todd Presta. All rights reserved.



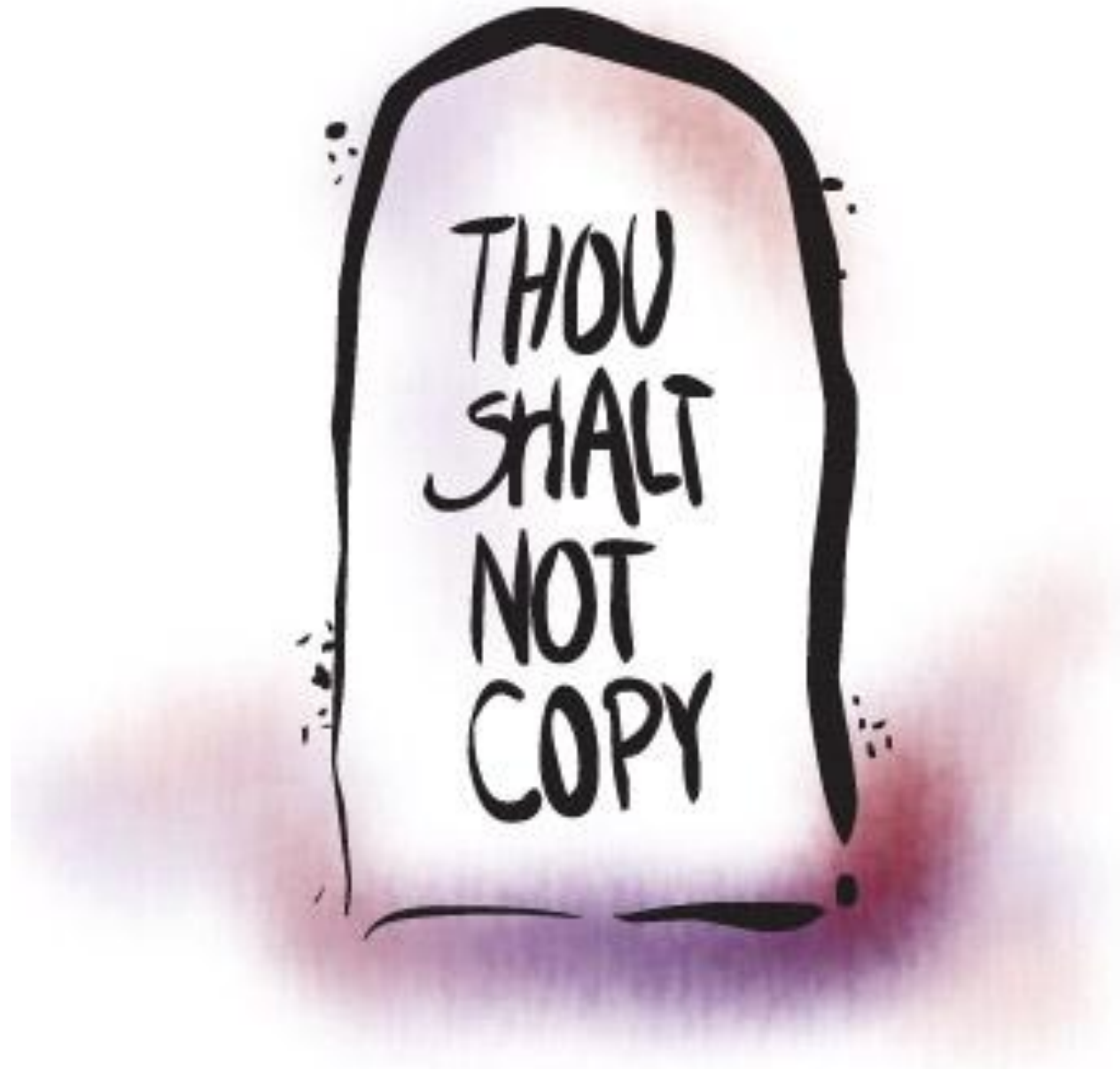
“Dude. Are you absolutely sure you wrote down the correct address to the hackathon?”

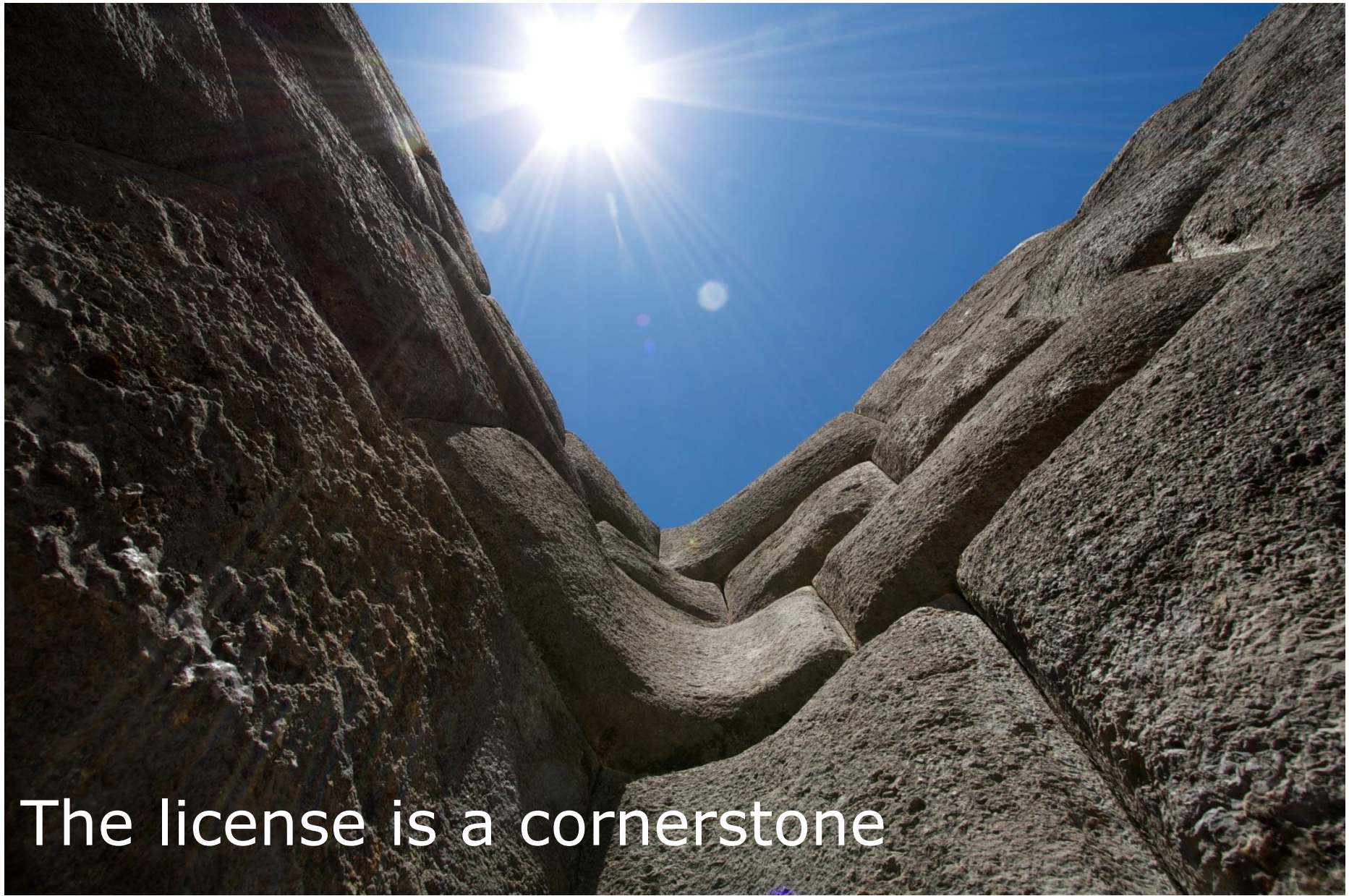


...about data
formats...




We talked
about
licenses...





The license is a cornerstone



It's complicated!



ODC Public Domain Dedication and License Summary

This is a human-readable summary of the [Public Domain Dedication and License 1.0](#). Please see the disclaimer below.

You are free:



To Share: To copy, distribute and use the database.



To Create: To produce works from the database.

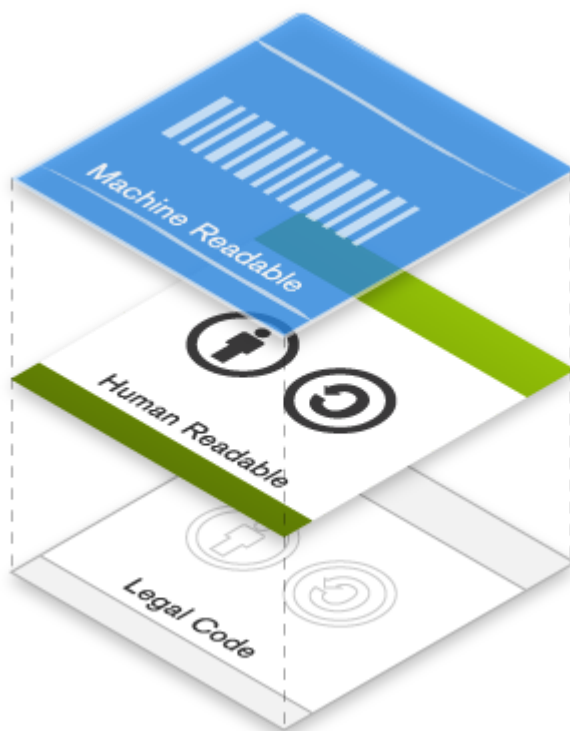



To Adapt: To modify, transform and build upon the database.

As long as you:



Blank: This section is intentionally left blank. The PDDL imposes no restrictions on your use of the PDDL licensed database.





JANOVIC EGGSHELL

JANOVIC FLAT

SEMI-GLASS

JANOVIC FLAT

JANOVIC SEMI-GLASS

What did we do?





Open is not the point



So what is the point?

create...
change

create...
change

create...
change

SUCCESS



How will we know?

What did I miss?

(code for "do you have any questions?")